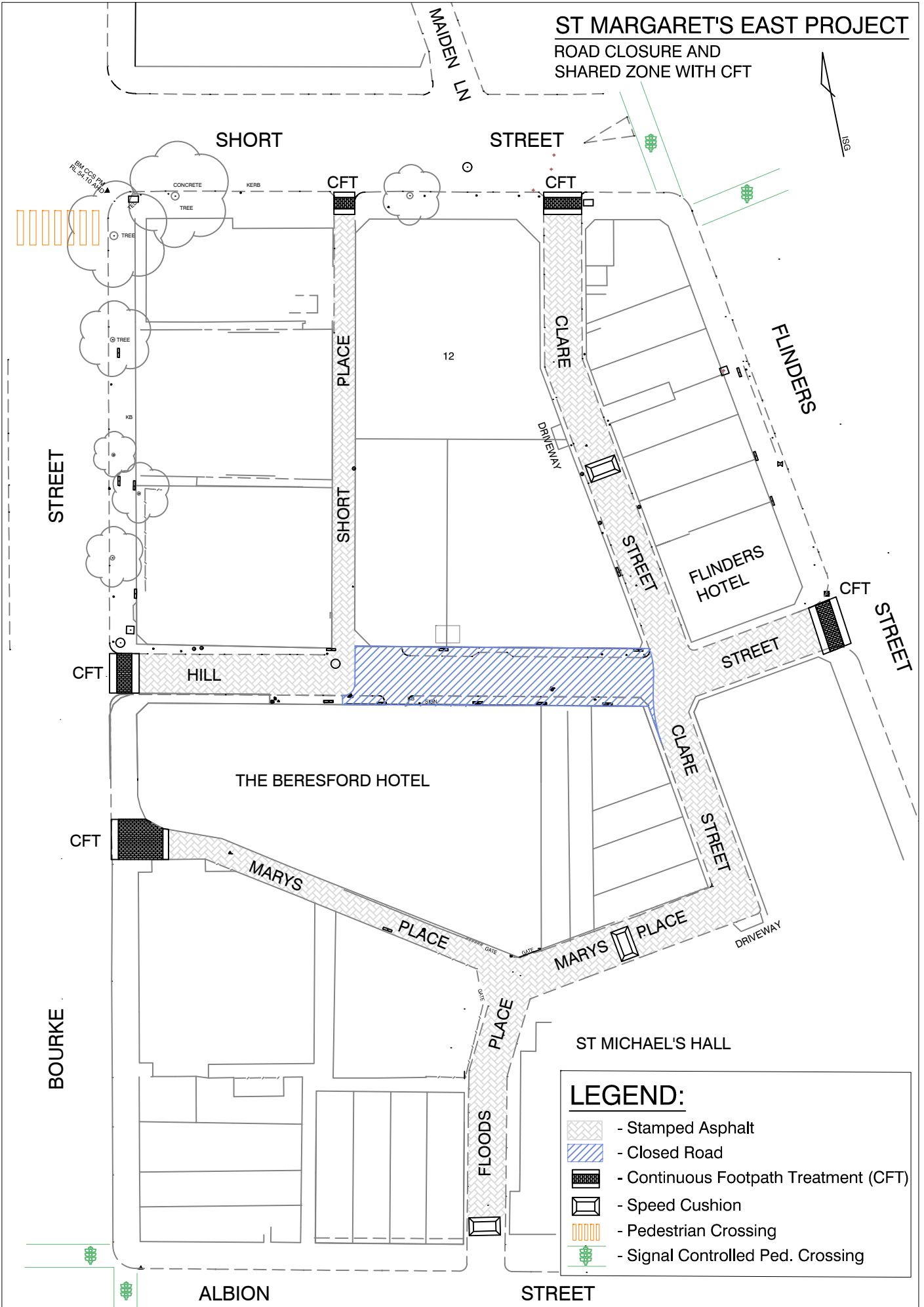






# **Attachment B**

**Concept Plan**

**ST MARGARET'S EAST PROJECT**  
 ROAD CLOSURE AND  
 SHARED ZONE WITH CFT



**LEGEND:**

-  - Stamped Asphalt
-  - Closed Road
-  - Continuous Footpath Treatment (CFT)
-  - Speed Cushion
-  - Pedestrian Crossing
-  - Signal Controlled Ped. Crossing