Appendix G
Street Sections

2016

CITY OF SYDNEY

Sydney 2030 Green Global Connected

CONTENTS

East - West

1 Alfred Street - Albert Street
2 Grosvenor Street - Bridge Street
3 Margaret Street - Hunter street
4 Erskine Street - Martin Place
5 King Street
6 Market Street
7 Druitt Street - Park Street
8 Bathurst Street - Stanley Street
9 Liverpool Street
10 Goulburn Street
11 Campbell Street
12 Hay Street

North - South

13 Sussex Street
14 Kent Street
15 Clarence Street
16 York Street
17 George Street
18 Castlereagh Street
19 Pitt Street
20 Elizabeth Street
21 Philip Street

PURPOSE OF THE STUDY

The purpose of this study was to document a number of key streets in the City of Sydney CBD in terms of current built form condition, height, street frontage height, setbacks and location of heritage items.

The report is divided into:

1. East West Streets;
2. North South Streets; and
3. Detail Sections

This information has been used to inform the Street Frontage Height and Setbacks Study and Special Character Area Study contained in Appendices D and E.

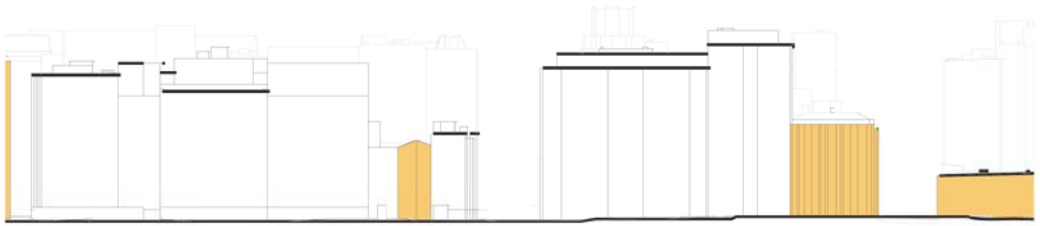

Heritage Items

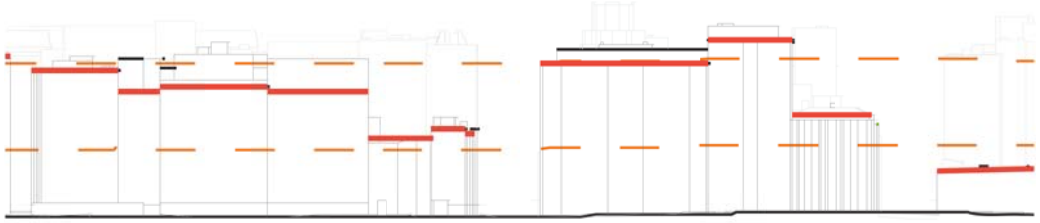

Street Wall Heights

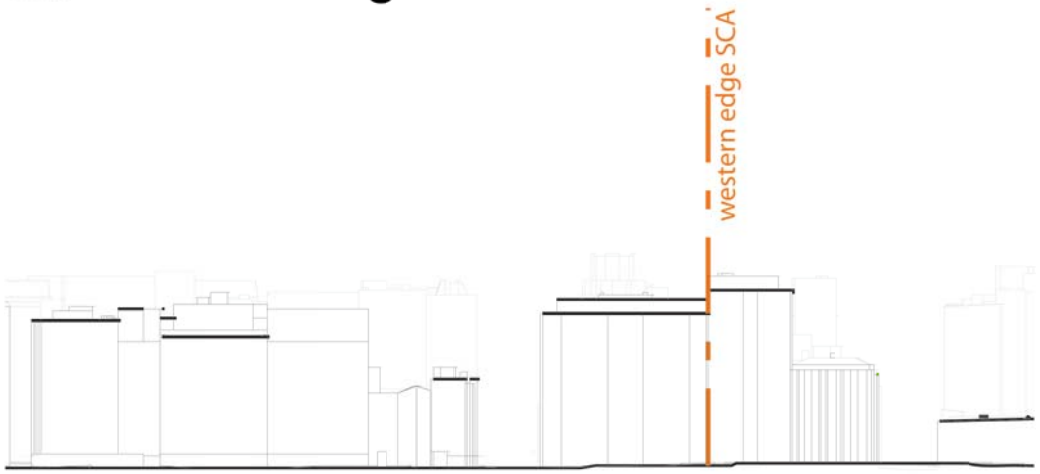

Special Character Areas

EAST - WEST

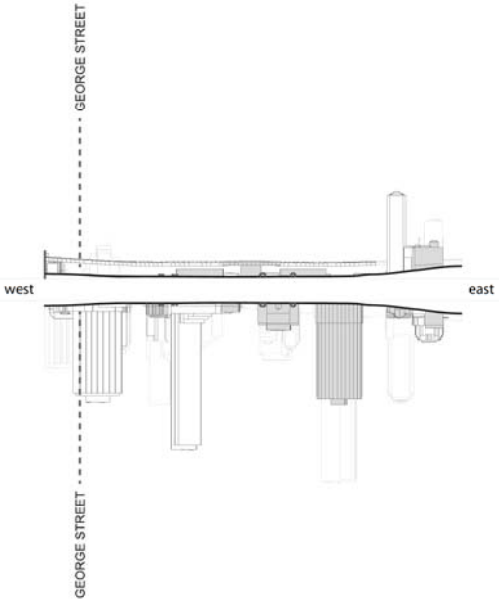

1 Alfred Street - Albert Street

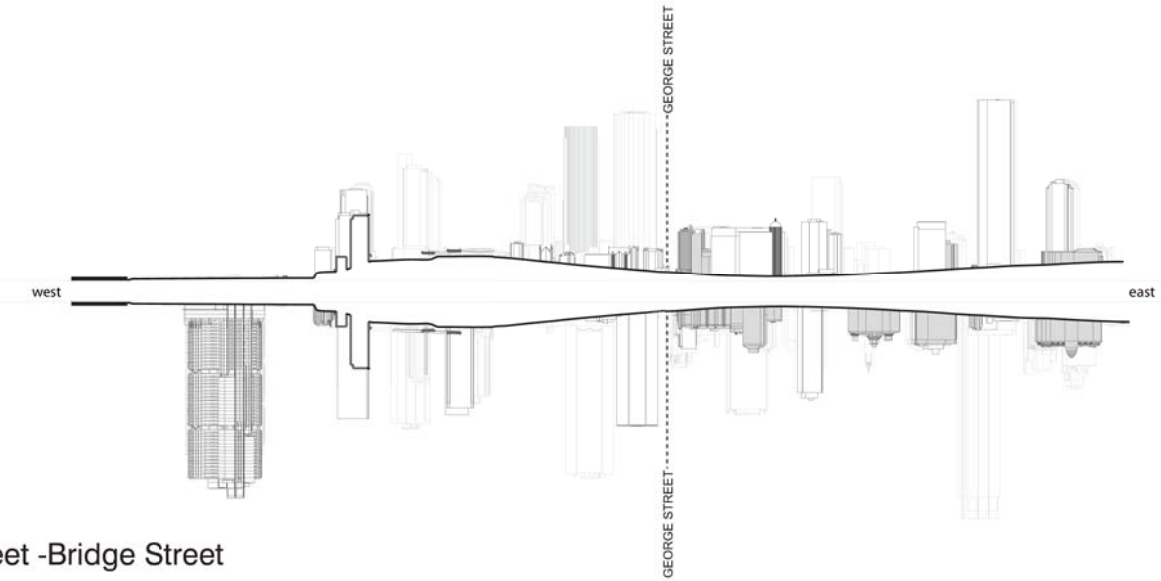

2 Grosvenor Street -Bridge Street

0 100m 200m 500m

EAST - WEST

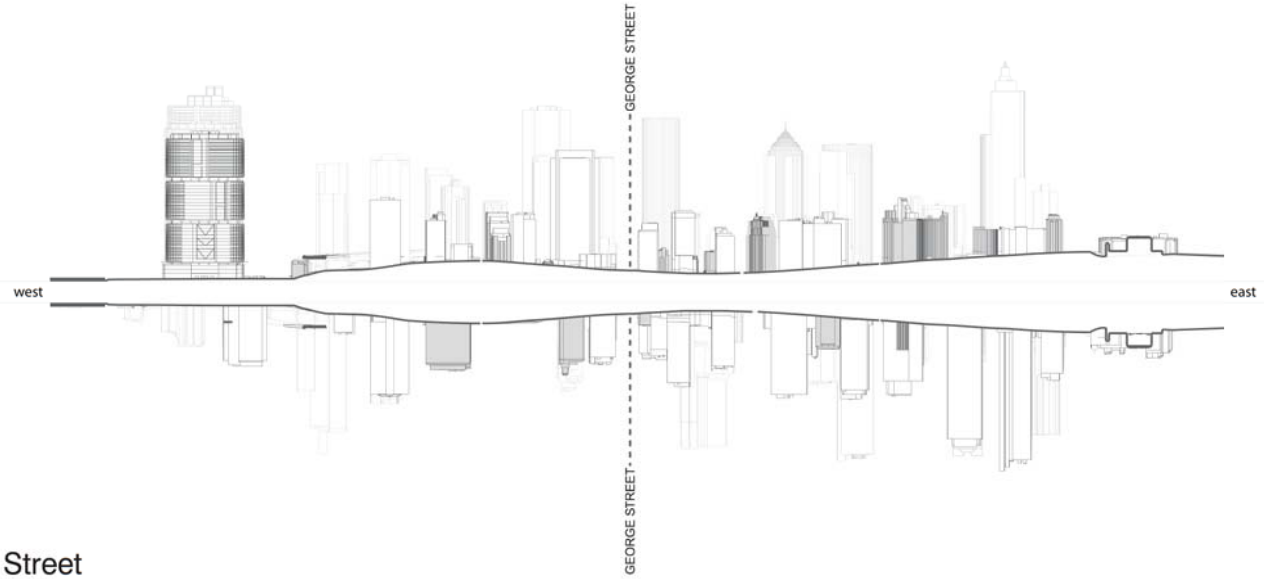

869

3 Margaret Street - Hunter Street

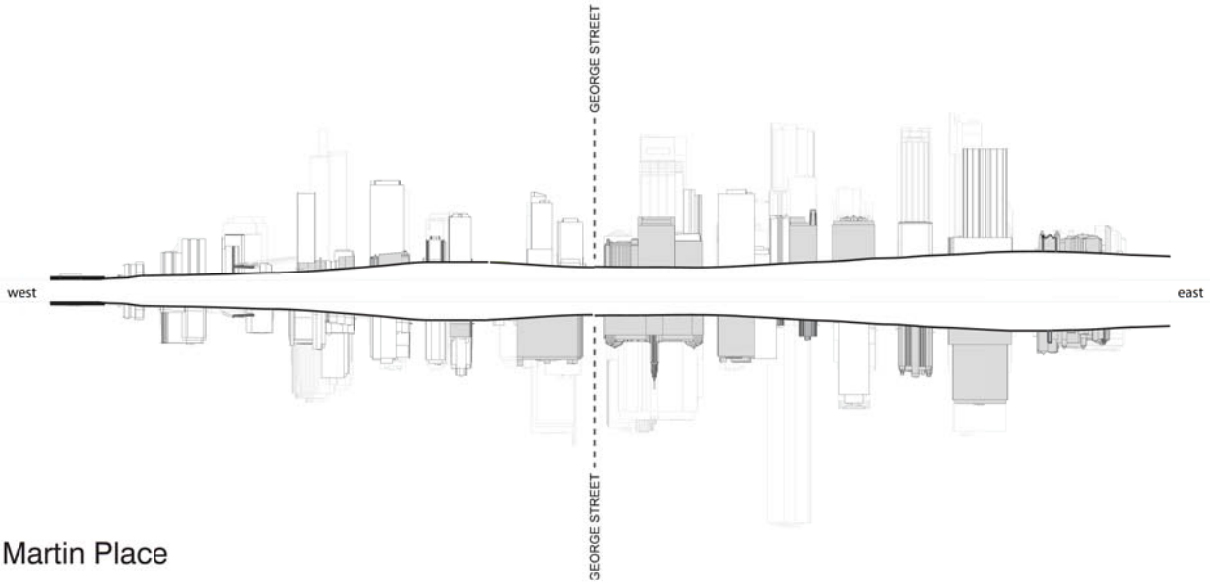

4 Erskine & Wynyard Street - Martin Place

EAST - WEST



5 King Street



6 Market Street

0 100m 200m 500m

EAST - WEST

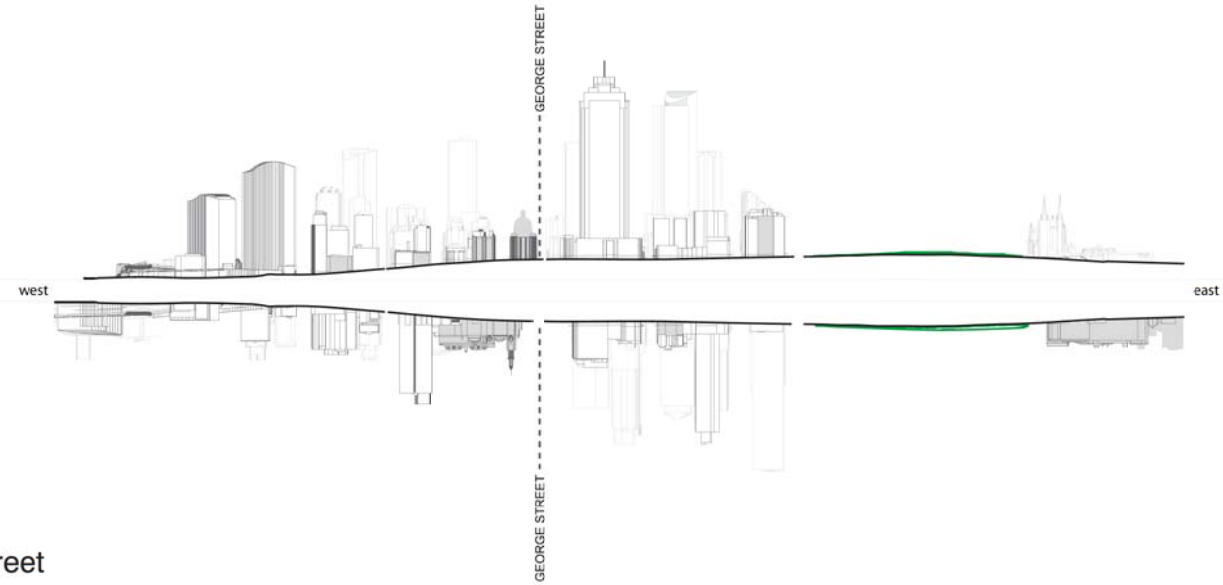

7 Druitt Street - Park Street

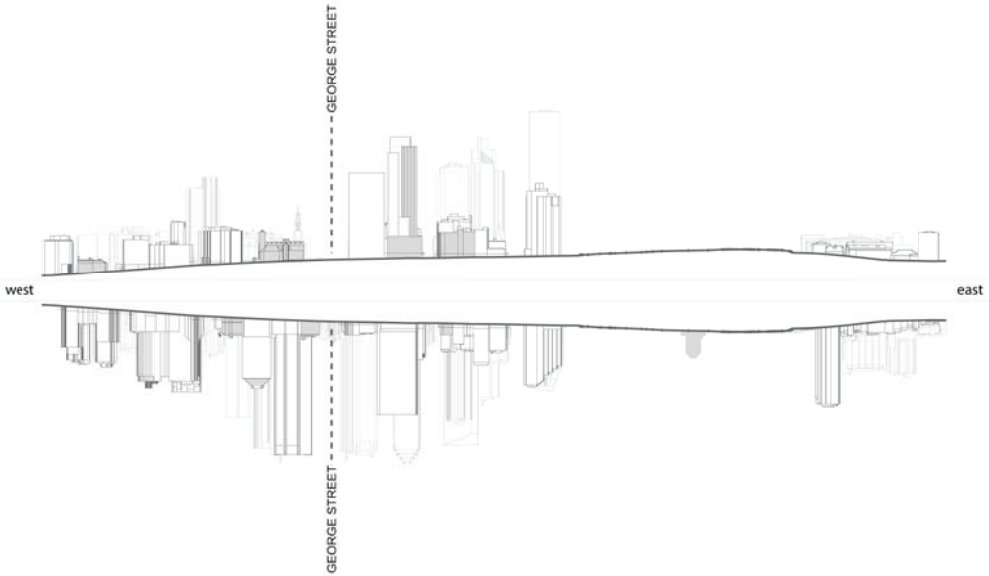

8 Bathurst Street - Stanley Street

EAST - WEST

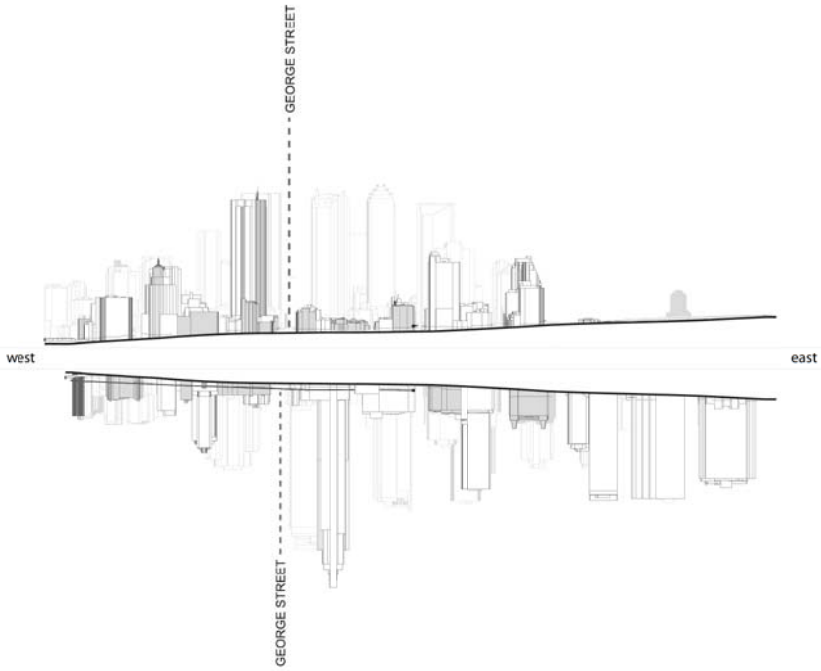

8729 Liverpool Street



10 Goulburn Street

0 100m 200m 500m

EAST - WEST



873

11 Campbell Street

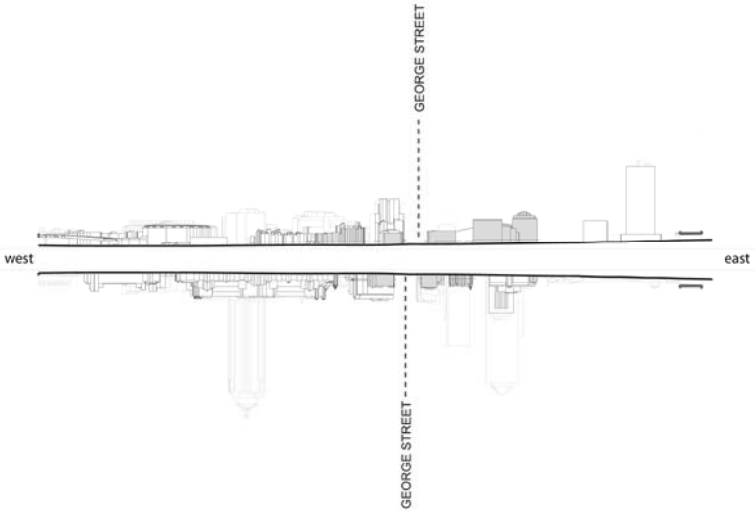

12 Hay Street

NORTH - SOUTH

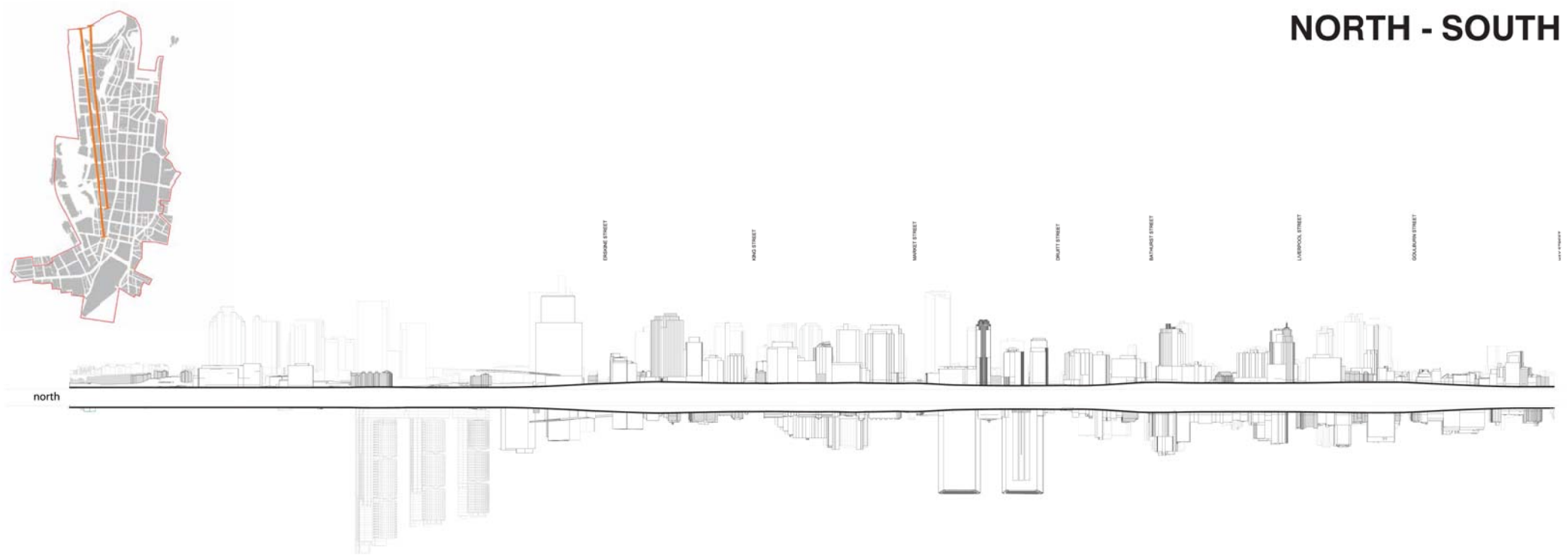

874

13 Sussex Street

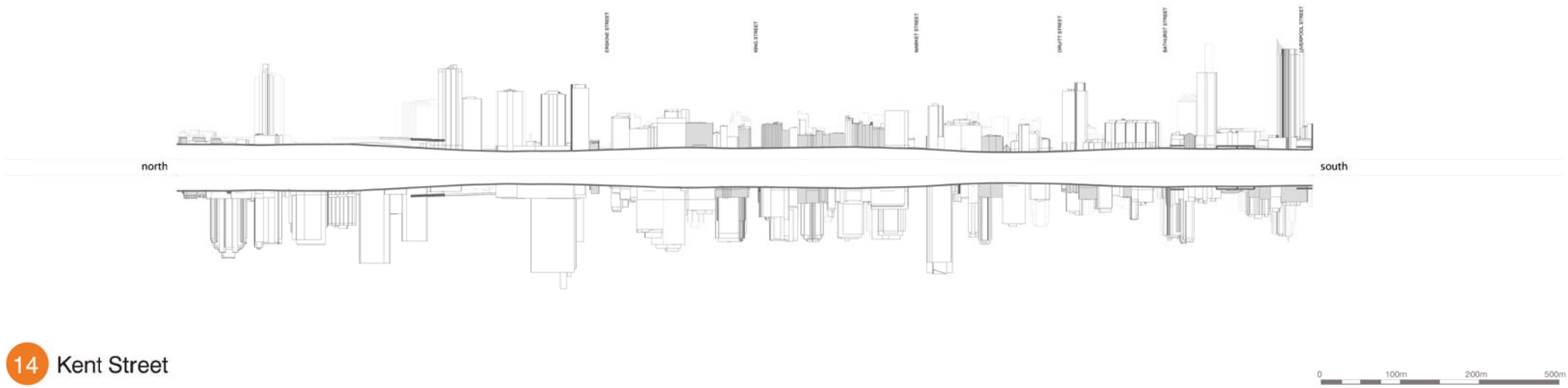

14 Kent Street

NORTH - SOUTH



875

15 Clarence Street

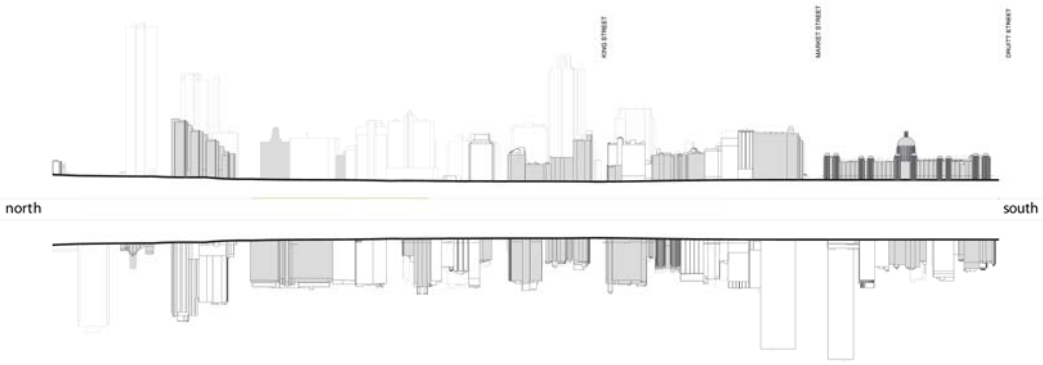

16 York Street

876

17 George Street

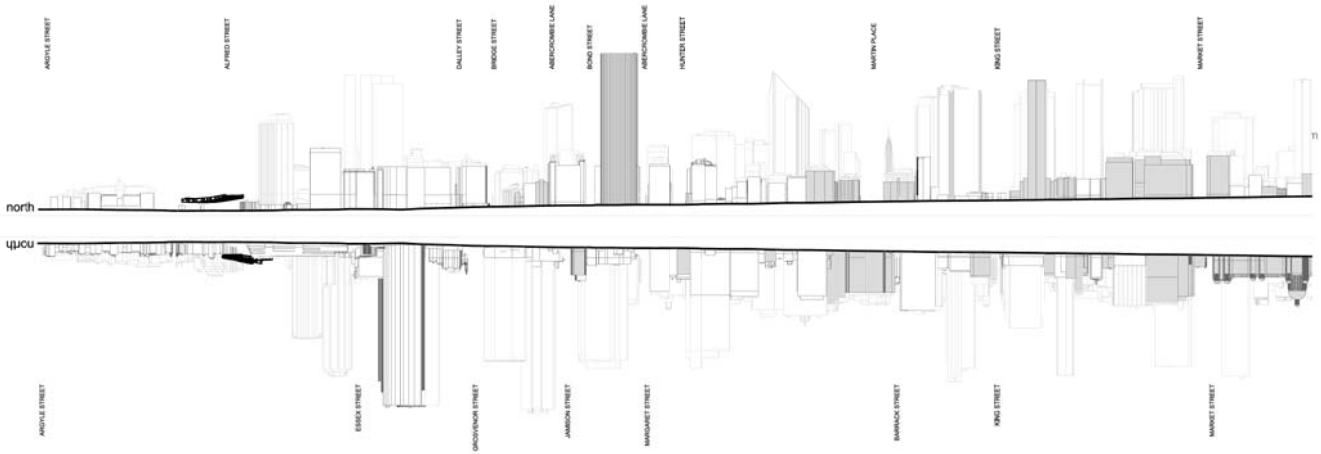

NORTH - SOUTH

877



0 100m 200m 500m

NORTH - SOUTH



878

18 Castlereagh Street

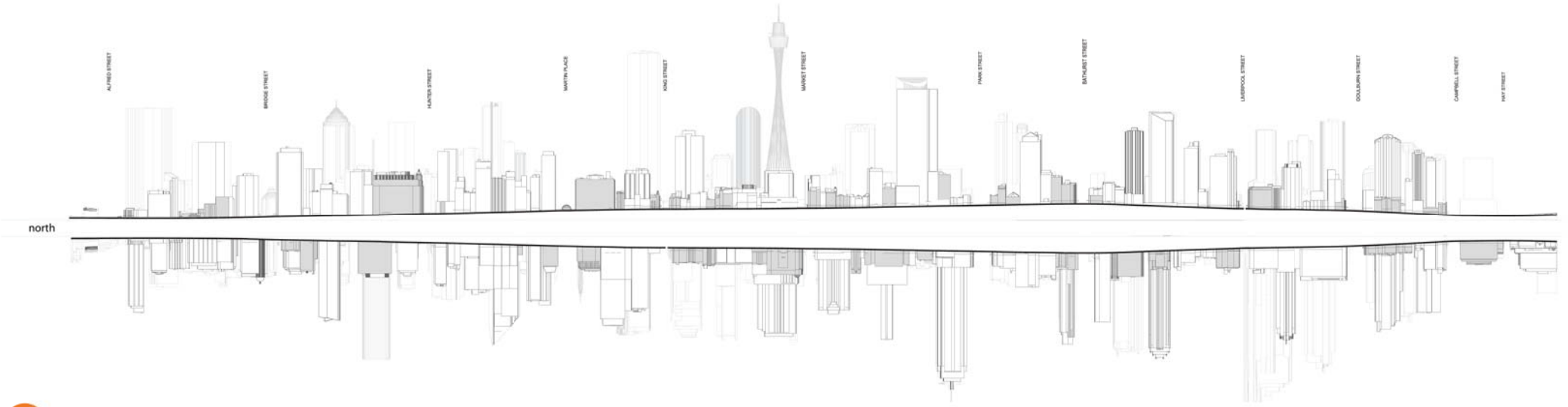

19 Pitt Street

NORTH - SOUTH

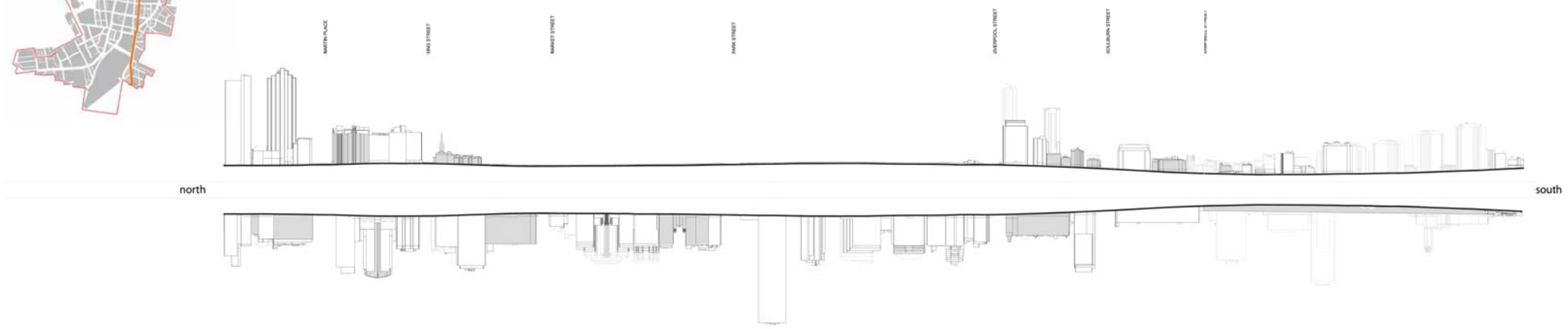

879

20 Elizabeth Street

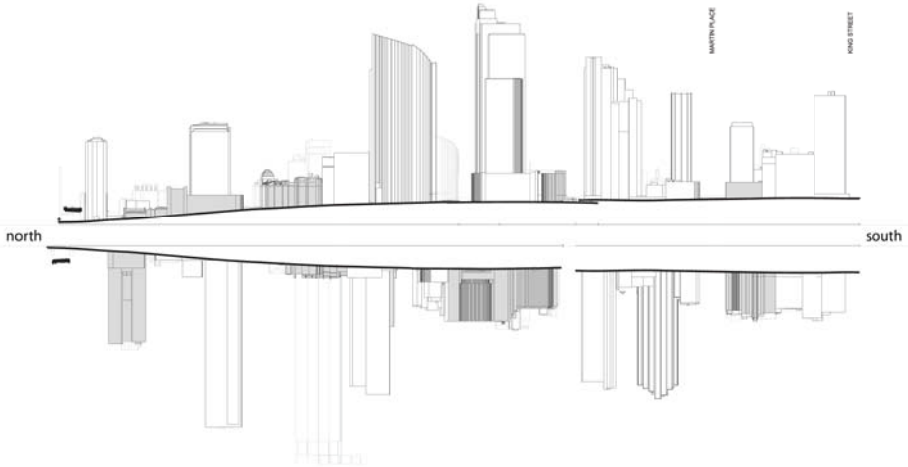

21 Philip Street

1 Alfred Street - Albert Street

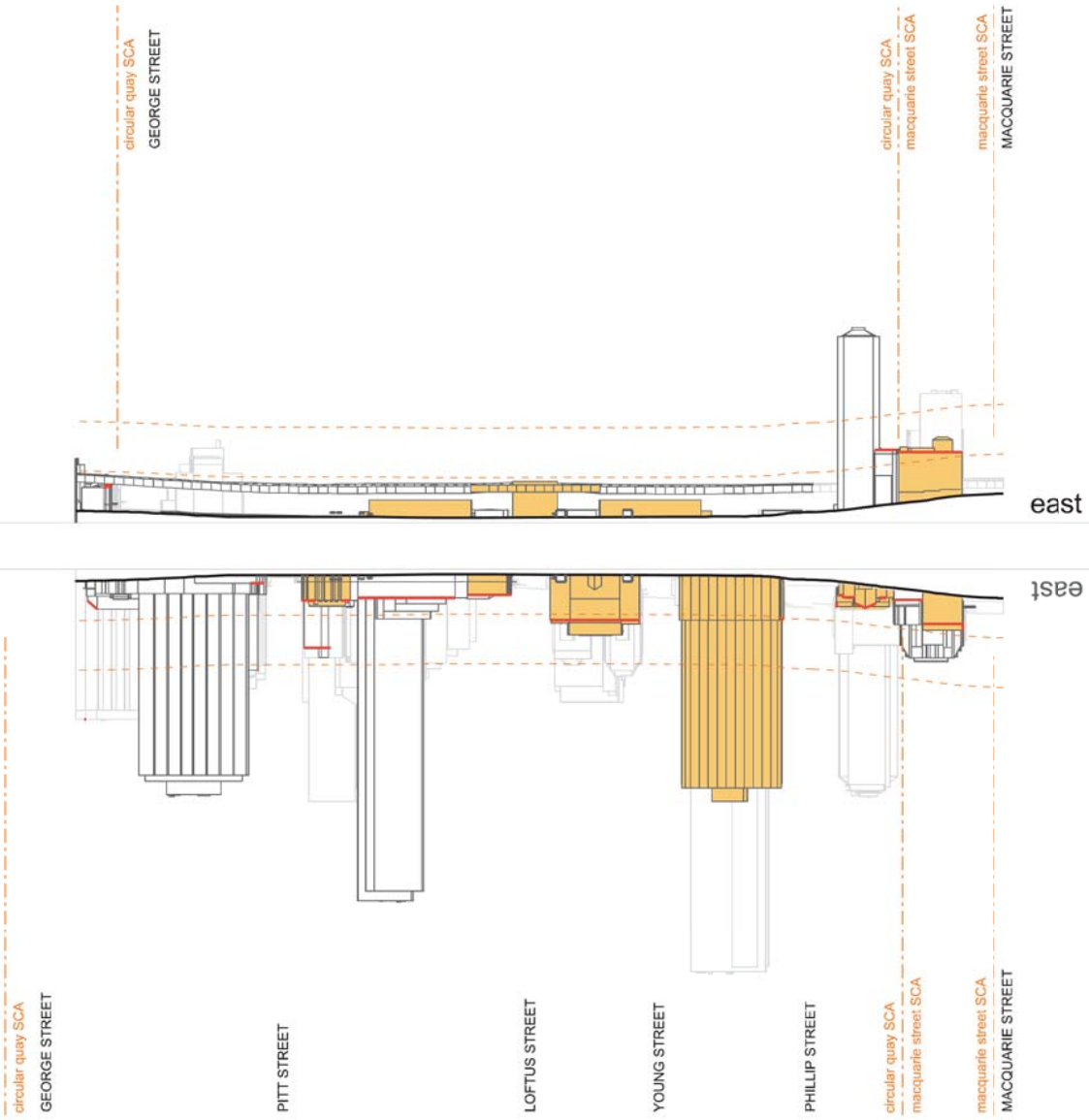

881

0 100m 200m 500m

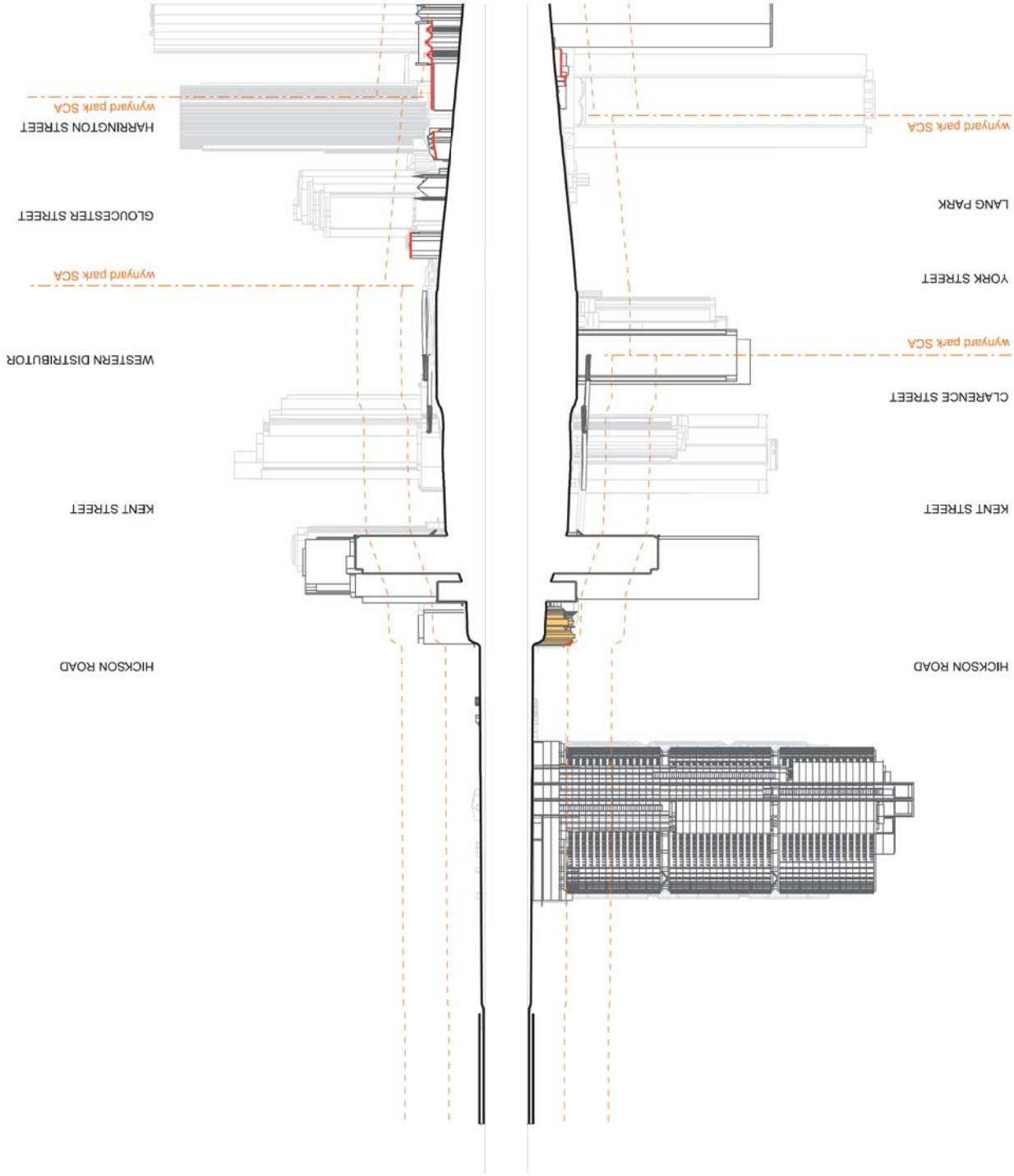

2 Bridge Street - Grosvernor Street

DETAIL

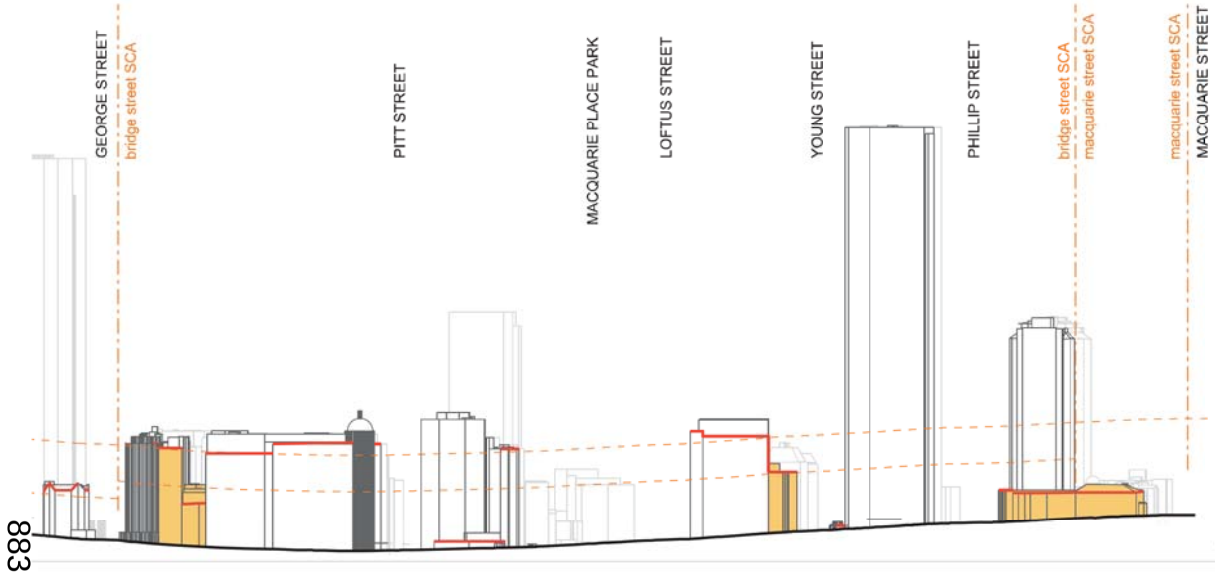
GEORGE STREET
bridge street SCA
PITT STREET
MACQUARIE PLACE PARK
LOFTUS STREET
YOUNG STREET
PHILLIP STREET
bridge street SCA
macquarie street SCA
macquarie street SCA
MACQUARIE STREET
883
east

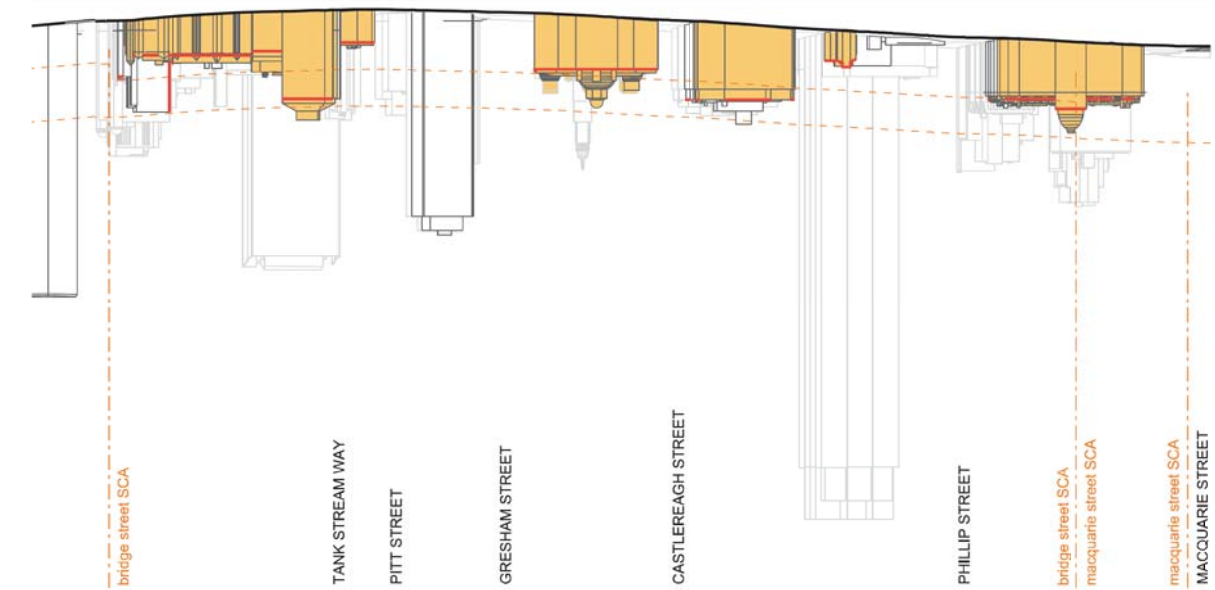
east
bridge street SCA
TANK STREAM WAY
PITT STREET
GRESHAM STREET
CASTLEREAGH STREET
PHILLIP STREET
bridge street SCA
macquarie street SCA
macquarie street SCA
MACQUARIE STREET

0
100m
200m
500m

3 Erskine and Wynyard Street - Martin Place

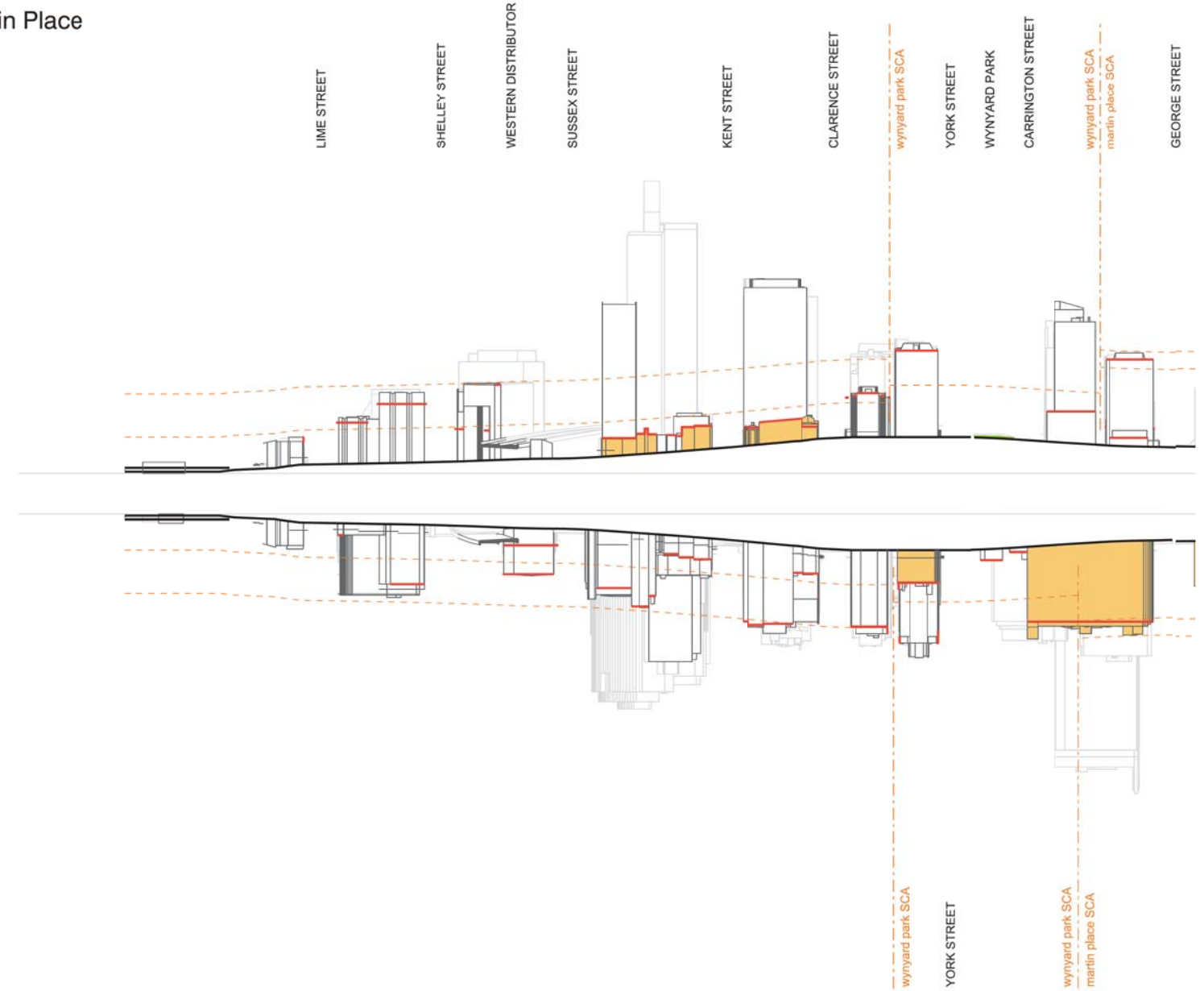

884

DETAIL

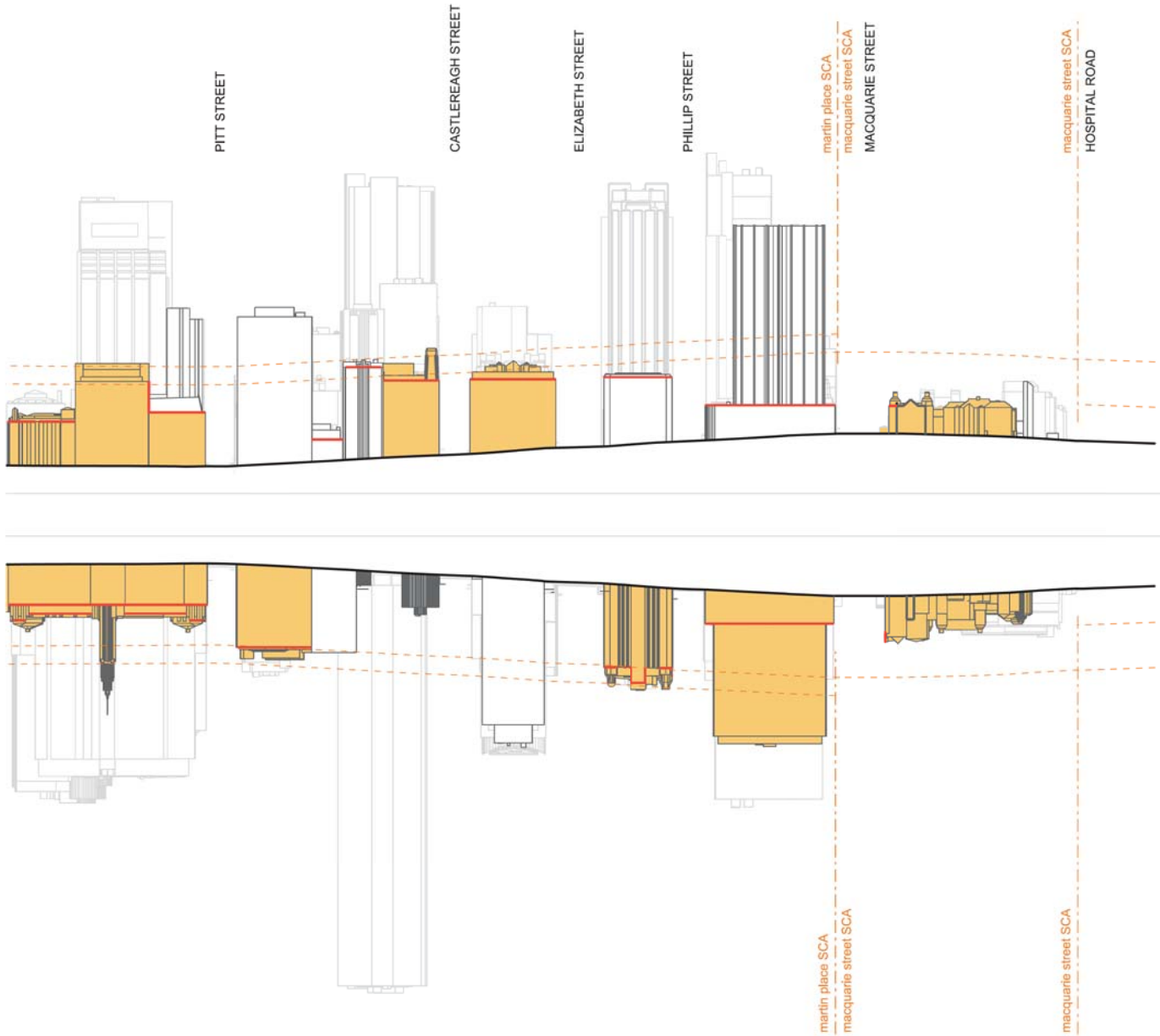

885

0 100m 200m 500m

4 Margaret Street - Hunter Street

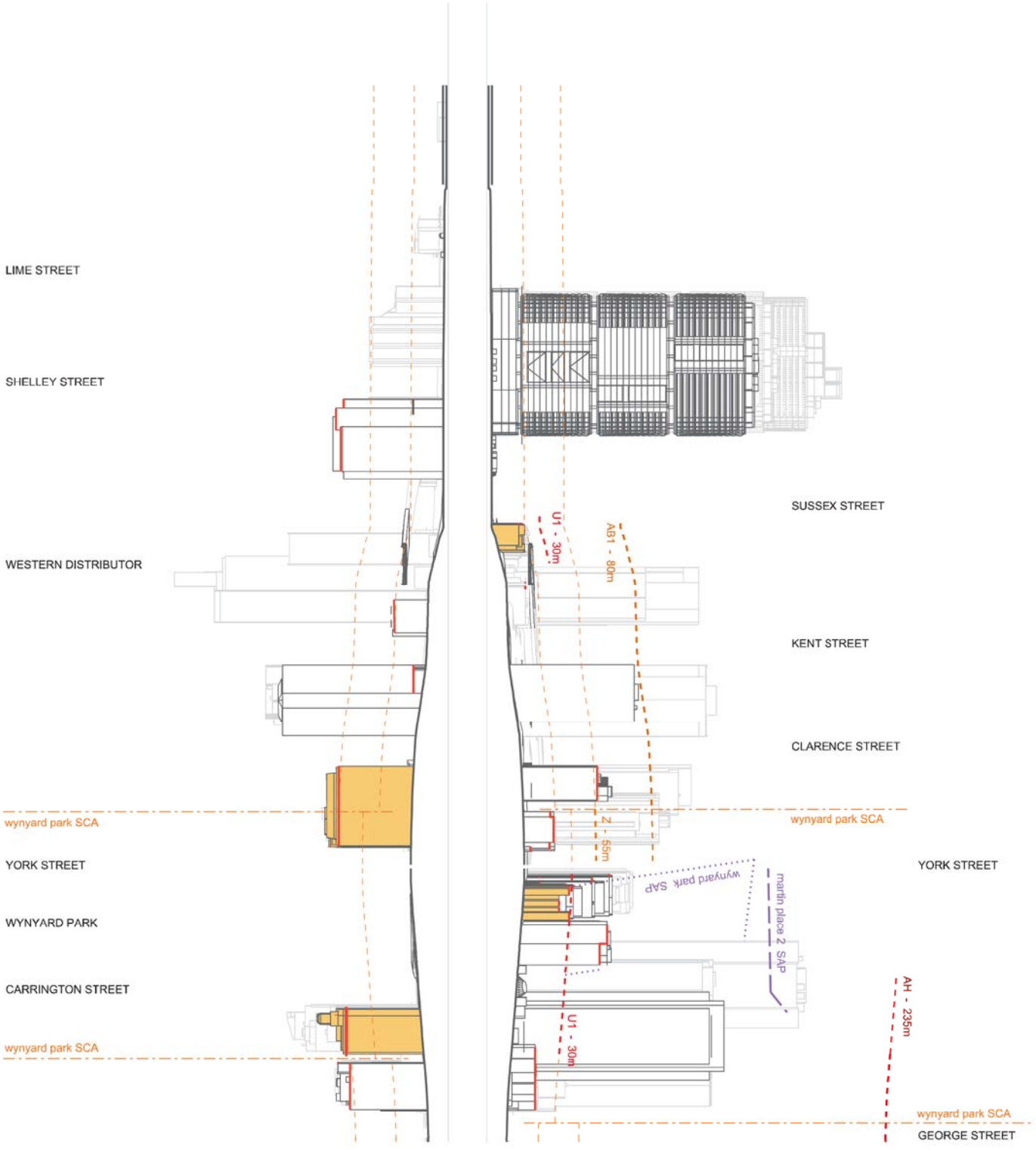

DETAIL

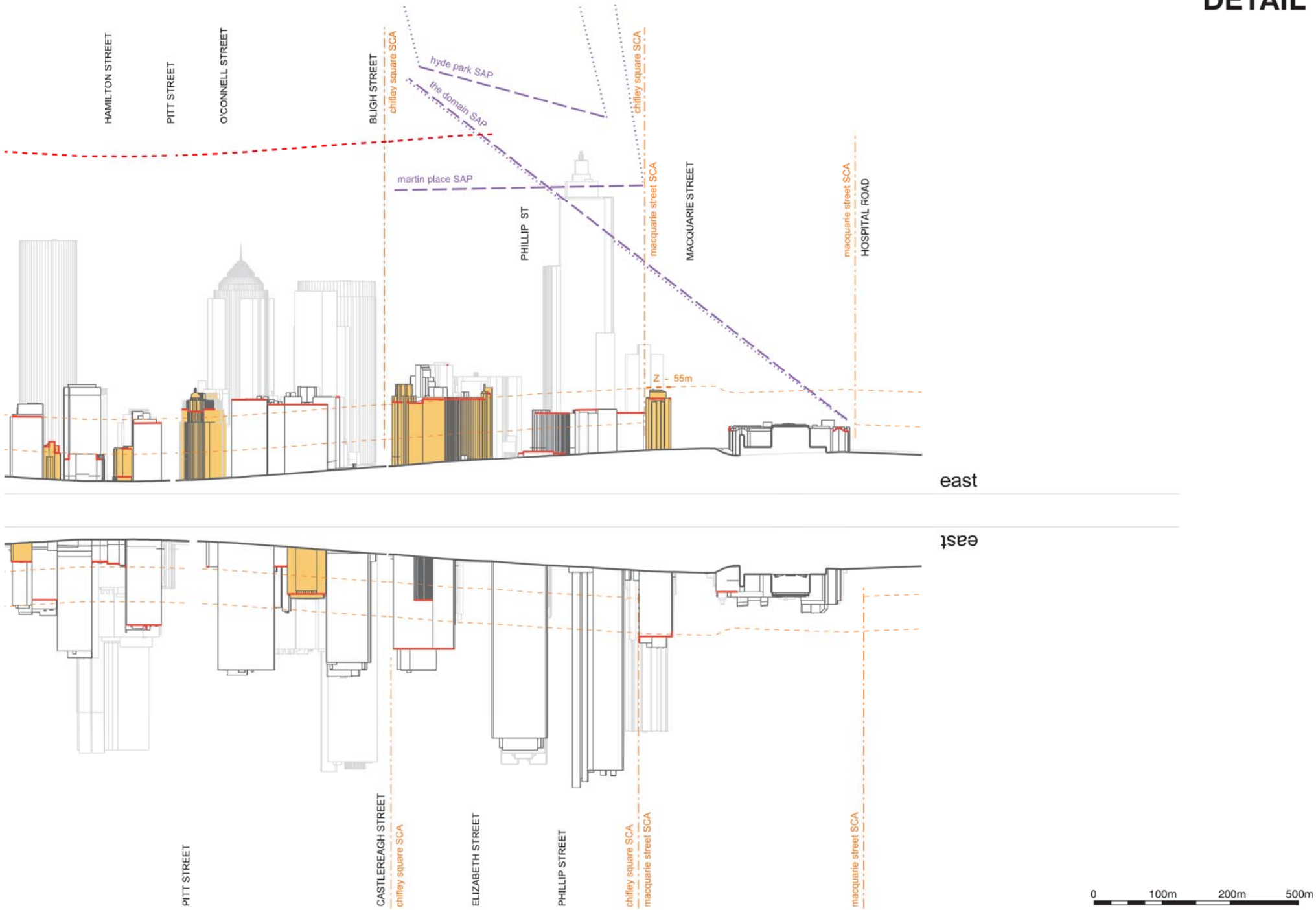
HAMILTON STREET
PITT STREET
O'CONNELL STREET
BLIGH STREET
chifley square SCA
hyde park SAP
the domain SAP
chifley square SCA
martin place SAP
PHILLIP ST
macquarie street SCA
MACQUARIE STREET
macquarie street SCA
HOSPITAL ROAD
Z - 55m
east
east
PITT STREET
CASTLEREAGH STREET
chifley square SCA
ELIZABETH STREET
PHILLIP STREET
chifley square SCA
macquarie street SCA
macquarie street SCA
0
100m
200m
500m

887

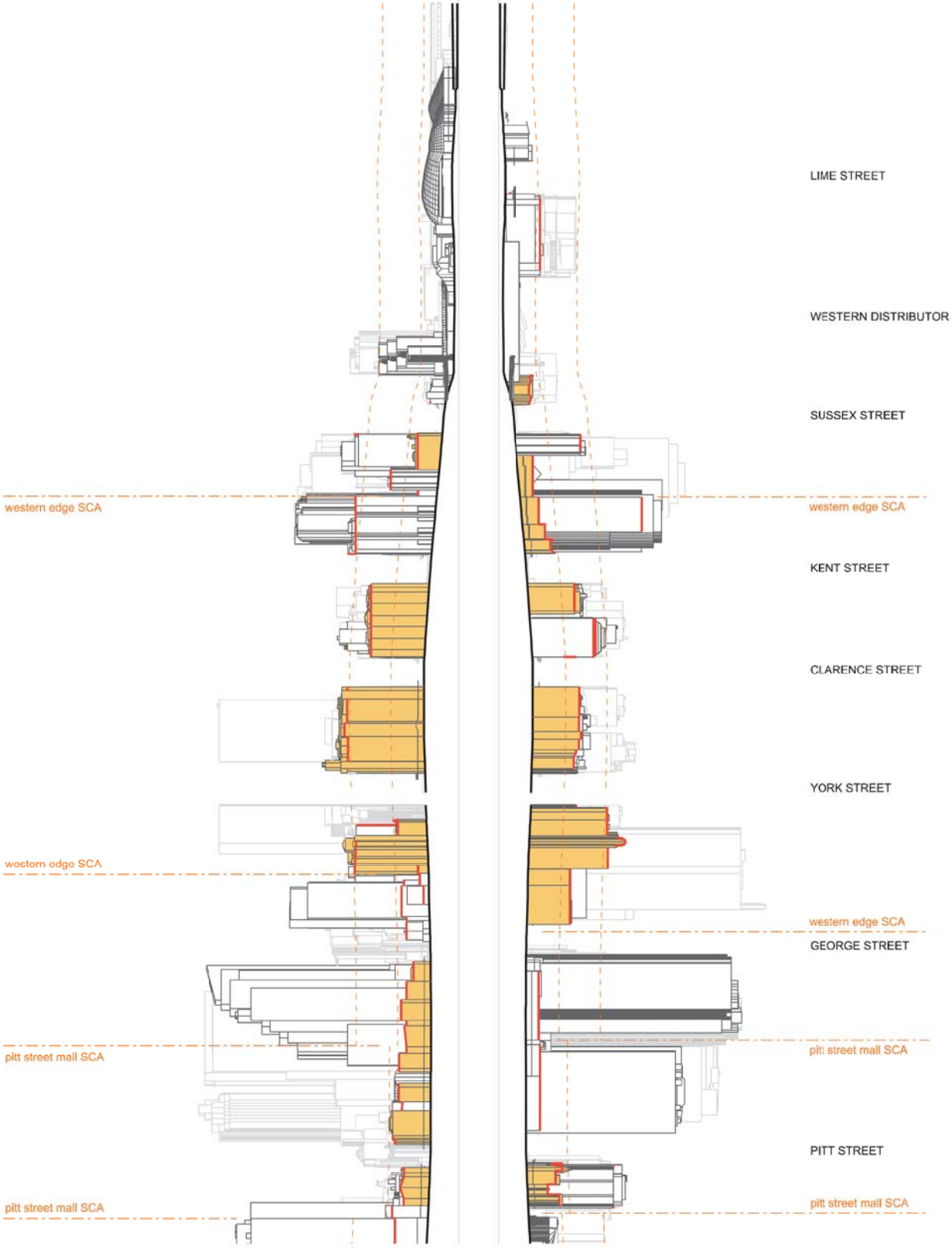
LIME STREET
WESTERN DISTRIBUTOR
SUSSEX STREET
western edge SCA
western edge SCA
KENT STREET
CLARENCE STREET
YORK STREET
western edge SCA
western edge SCA
GEORGE STREET
pitt street mall SCA
pitt street mall SCA
PITT STREET
pitt street mall SCA
pitt street mall SCA

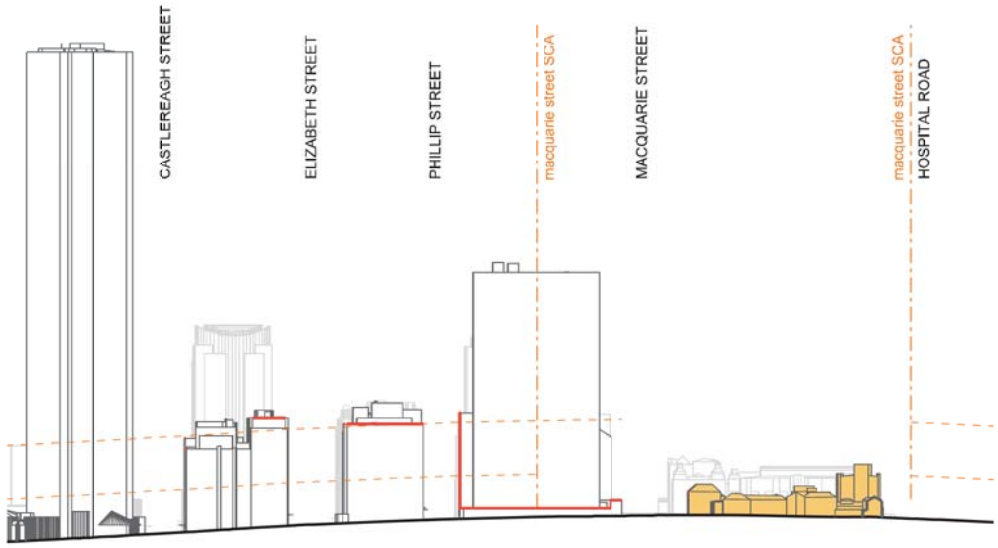

east

east

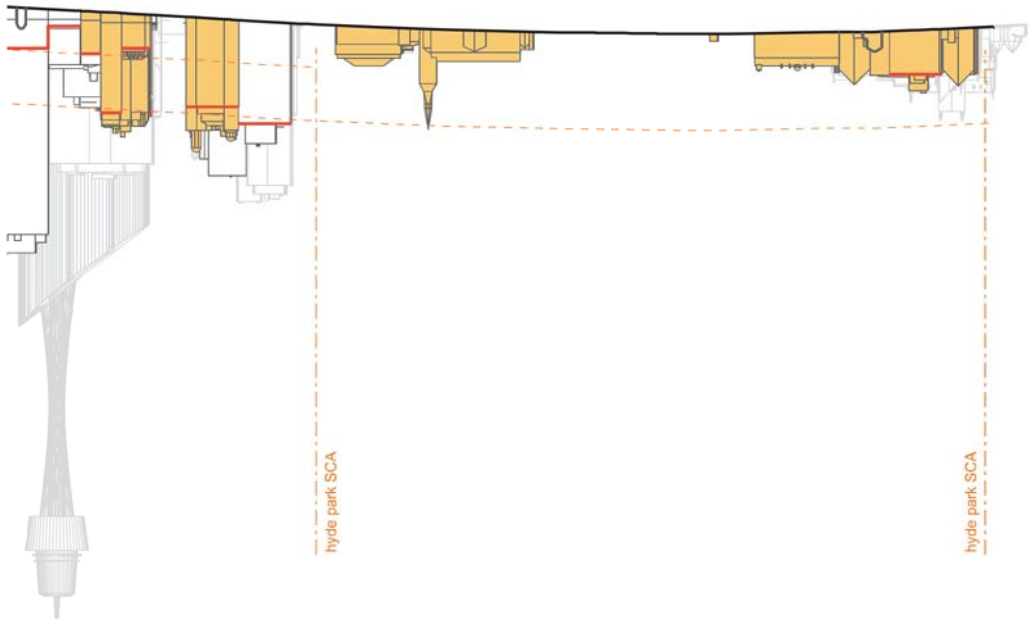

688

0 100m 200m 500m