

ANZAC Day Sunday 25 April 2021

Road Closures & Special Event Clearways



Legend

- B Bus
- F Ferry
- L Light Rail Station
- T Train
- +— Light Rail Route
- Accessible set down & pick up point
- Temporary Taxi Rank

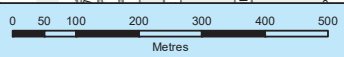
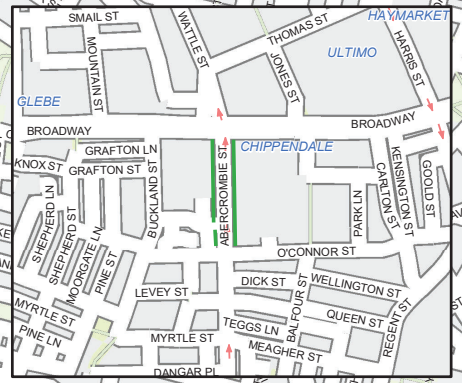
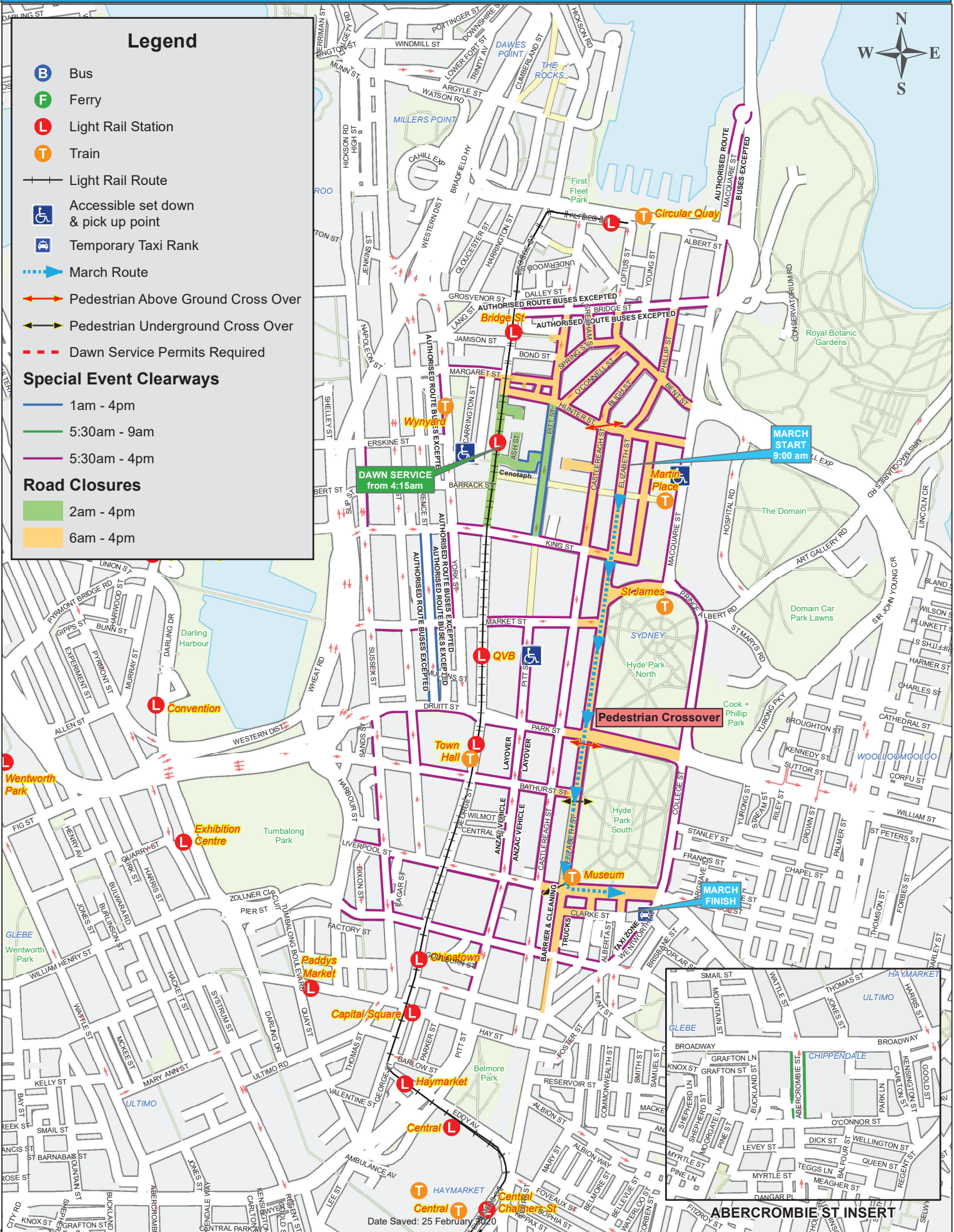
- March Route
- Pedestrian Above Ground Cross Over
- Pedestrian Underground Cross Over
- Dawn Service Permits Required

Special Event Clearways

- 1am - 4pm
- 5:30am - 9am
- 5:30am - 4pm

Road Closures

- 2am - 4pm
- 6am - 4pm



Date Saved: 25 February 2020

SPECIAL EVENT TRAFFIC AND TRANSPORT INFORMATION v1



Transport
for NSW

ANZAC DAY 2021

Date: Sunday, 25th April 2021

Location: Sydney CBD

Road closures and Special Event Clearways will be in place Sydney CBD on Sunday, 25th April 2021 for ANZAC Day Dawn Service and March Events.

Roads in the vicinity of Martin Pl will begin closing at 2am for the ANZAC Day - Dawn Service. The ANZAC Day March route and surrounding roads will begin closing from 6am and will remain closed until 4pm. Police may restrict vehicle access along closed roads, including residents and businesses.

The Dawn Service will start at 4.15am at the Martin Pl Cenotaph and will end at 5:30am.

The ANZAC Day March will start at 9am at the intersection of Elizabeth Street and Martin Pl. The March will travel southbound on Elizabeth Street to Liverpool Street, then turn left and disperse at the southern end of ANZAC Memorial.

Special Event Clearways will be in place from 1am to 4pm. Motorists are advised to check signs before parking as vehicles in special event clearways will be towed and fines apply.

There is one managed pedestrian crossing point along the March Route at the intersection of Elizabeth St and Park St. The pedestrian crossing will be managed by Security and Police. Pedestrians will be allowed to cross the March Route when there is an appropriate break in the March participants. Alternate crossing points are available via Museum Station or at Hunter Street.

Patrons attending ANZAC Day are advised to use public transport. For timetables, maps and trip planning visit www.transportnsw.info.

EVENT CONTACTS

| Name | Contact Number |
|---|----------------|
| Anzac Day Dawn Service Trust Incorporated | |
| Returned and Services League of Australia (RSL, NSW State Branch) | 9264 8188 |

SPECIAL EVENT CLEARWAYS

SYDNEY CBD

FROM 1AM TO 4PM

| | | |
|---------------|-------------------------------|------------|
| Angel Pl | Between Pitt and George St | Both sides |
| Clarence St * | Between Druitt St and King St | Both sides |
| Pitt St | Between Hunter St and King St | Both sides |

*Authorised Route Buses Excepted

NOTE: George St between Hunter St and King St has not been allocated an SEC, as it forms part of the Sydney Light Rail corridor and has 'No Stopping' signs throughout. However, TMC will tow vehicles if required, from this vicinity under the CBD's 'Towing Zone' plan.

CHIPPENDALE

FROM 5.30AM TO 9AM

| | | |
|-------------------|----------------------------------|------------|
| Abercrombie St ** | Between O'Connor St and Broadway | Both sides |
|-------------------|----------------------------------|------------|

** Taxi Excepted

SYDNEY CBD

FROM 5.30AM TO 4PM

| | | |
|-----------------|--|---------------|
| Bathurst St | Between Kent St and Elizabeth St | Both sides |
| Bent St | Between Macquarie St and Gresham St | Both sides |
| Bligh St | Between Bent St and Hunter St | Both sides |
| Bridge St | Between Macquarie St and Loftus St | Both sides |
| Bridge St * | Between Loftus St and Gresham St | Southern side |
| Bridge St | Between Gresham St and George St | Southern side |
| Bridge St * | Between George St and Pitt St | Northern side |
| Bridge St | Between Pitt St and Loftus St | Northern side |
| Castlereagh St | Between Hunter St and Liverpool St | Both sides |
| Castlereagh St | Between Liverpool St and Goulburn St | Eastern side |
| Clarke St | Between Nithsdale St and Elizabeth St | Both sides |
| College St | Between Oxford St and Prince Albert Rd | Both sides |
| Commonwealth St | Between Liverpool St and Clarke St | Both sides |
| Curtin Pl | From Pitt St | Both sides |
| Druitt St | Between George St and Sussex St | Southern side |
| Elizabeth St | Between Goulburn St and Hunter St | Both sides |
| Goulburn St | Between Harbour St and Wentworth Ave | Both sides |
| Gresham St | Between Bridge St and Bent St | Both sides |
| Hamilton St | Between Curtin Pl and Hunter St | Both sides |
| Hunter St | Between Macquarie St and George St | Both sides |
| Kent St | Between Bathurst St and Druitt St | Both sides |
| King St | Between York St and Phillip St | Both sides |

| | | |
|------------------|--|---------------|
| Liverpool St | Between College St and Castlereagh St | Both sides |
| Liverpool St | Between Castlereagh St and Sussex St | Southern side |
| Liverpool St | Between Sussex St and Harbour St | Northern side |
| Loftus St | Between Bridge St and Bent St | Both sides |
| Macquarie St | Between St James Rd and Hunter St | Western side |
| Macquarie St * | Between parking bay before Aria Restaurant and Sydney Opera House roundabout | Western side |
| Macquarie St * | Between Sydney Opera House roundabout and Bridge St | Eastern side |
| Margaret St | Between York St and George St | Northern side |
| Margaret St | Between George St and Carrington St | Southern side |
| Market St | Between Elizabeth St and George St | Both sides |
| Market St | Between York St and Sussex St | Southern side |
| Nithsdale St | Between Liverpool St and Clarke St | Both sides |
| O'Connell St | Between Bent St and Hunter St | Both sides |
| Park St | Between College St and Pitt St | Both sides |
| Park St | Between Pitt St and George St | Southern side |
| Phillip St | Between Bridge St and Hunter St | Both sides |
| Phillip St | Between Hunter St and King St | Both sides |
| Pitt St | Between Campbell St and Goulburn St | Western side |
| Pitt St | Between Goulburn St and Liverpool St | Both sides |
| Pitt St *** | Between Liverpool St and Park St | Both sides |
| Pitt St | Between Park St and Market St | Both sides |
| Pitt St | Between Bridge St and Hunter St | Both sides |
| Prince Albert Rd | Between Macquarie St and College St | Both sides |
| Spring St | Between Gresham St and Pitt St | Both sides |
| St James Rd | Between Elizabeth St and Macquarie St | Both sides |
| Sussex St | Between Erskine St and King St | Eastern side |
| Sussex St | Between Druitt St and Liverpool St | Western side |
| Sussex St | Between Liverpool St and Goulburn St | Both sides |
| Wentworth Ave ** | Between Goulburn St and Liverpool St | Western side |
| York St | Between Margaret St and Erskine St | Western side |
| York St | Between King St and Market St | Western side |

* Authorised Route Buses Excepted

** Taxi Excepted

*** ANZAC Permit Excepted

ROAD CLOSURES

Road closures affect both directions unless stated otherwise. Roads will be progressively reopen after cleaning

SYDNEY CBD

FROM 2AM TO 4PM

| | |
|--------------|-------------------------------|
| Angel Pl | Between Pitt St and George St |
| Ash St | From Angel Pl |
| De Mestre Pl | From George St |

George St Between Hunter St and King St
 Pitt Street Between Hunter St and King St

SYDNEY CBD

FROM 6AM TO 4PM

| | | |
|-----------------|---|---------------|
| Abercrombie Ln | Between Pitt St and Tankstream Way | |
| Bathurst St | Between Castlereagh St and Elizabeth St | |
| Bent St | Between Gresham St and Macquarie St | |
| Bligh St | Between Bent St and Hunter St | |
| Castlereagh St | Between Hunter St and King St | |
| Clarke St | Between Elizabeth St and Nithsdale St | |
| Commonwealth St | Between Liverpool St and Clarke St | |
| Curtin Pl | From Pitt St | |
| Elizabeth St | Between Hunter St and Goulburn St | |
| Elizabeth St | Between Campbell St and Goulburn St | Western side |
| George St | Between Hunter St and Margaret St | |
| Gresham St | Between Bridge St and Bent St | |
| Hamilton St | Between Curtin Pl and Hunter S | |
| Hosking Pl | From Castlereagh St | |
| Hunter St | Between Macquarie St and George St | |
| King St | Between Castlereagh St and Phillip St | |
| Liverpool St | Between College St and Castlereagh St | |
| Loftus St | Between Bridge St and Bent St | |
| Margaret St | Between George St and Carrington St | Southern side |
| Market St | Between Elizabeth St and Castlereagh St | |
| Nithsdale St | Between Liverpool St and Clarke St | |
| O’Connell St | Between Bent St and Hunter St | |
| Park St | Between Castlereagh St and College St | |
| Phillip St | Between Bridge St and Hunter St | |
| Phillip St | Between Hunter St and King St | |
| Pitt St | Between Bridge St and Hunter St | |
| Spring St | Between Gresham St and Pitt St | |
| St James Rd | Between Elizabeth St and Macquarie St | |

CYCLEWAY CLOSURES

Cycleway closures affect both directions unless stated otherwise. Cycleway will be progressively reopen after cleaning.

SYDNEY CBD

FROM 2 AM TO 6 AM

Pitt St Between Hunter St and King St

FROM 6 AM TO 4 PM

