




















**GROUP 2-B  
ACCELERATED BIKE NETWORK PROGRAM**

**TRAFFIC COMMITTEE PLAN  
SHEET 3**

BRIDGE STREET, RAILWAY PARADE AND HENDERSON STREET, ERSKINEVILLE, NSW  
Project No.: 60620833 Date: 10.09.2021

### LEGEND

-  SHARED PATH LINEMARKING
-  NO STOPPING (Existing)
-  NO STOPPING (Proposed)
-  NO PARKING (Existing)
-  NO PARKING (Proposed)
-  UNRESTRICTED PARKING (Existing)
-  UNRESTRICTED PARKING (Proposed)
-  P5 MINUTE PARKING (Existing)
-  P5 MINUTE PARKING (Proposed)
-  P15 MINUTE PARKING (Existing)
-  P15 MINUTE PARKING (Proposed)
-  1/4P PARKING (Existing)
-  1/4P PARKING (Proposed)
-  2P/4P PARKING (Existing)
-  2P/4P PARKING (Proposed)
-  NO PARKING AUTHORISED CAR SHARE VEHICLES EXCEPTED (Existing)
-  NO PARKING AUTHORISED CAR SHARE VEHICLES EXCEPTED (Proposed)
-  BUS ZONE (Existing)
-  BUS ZONE (Proposed)

