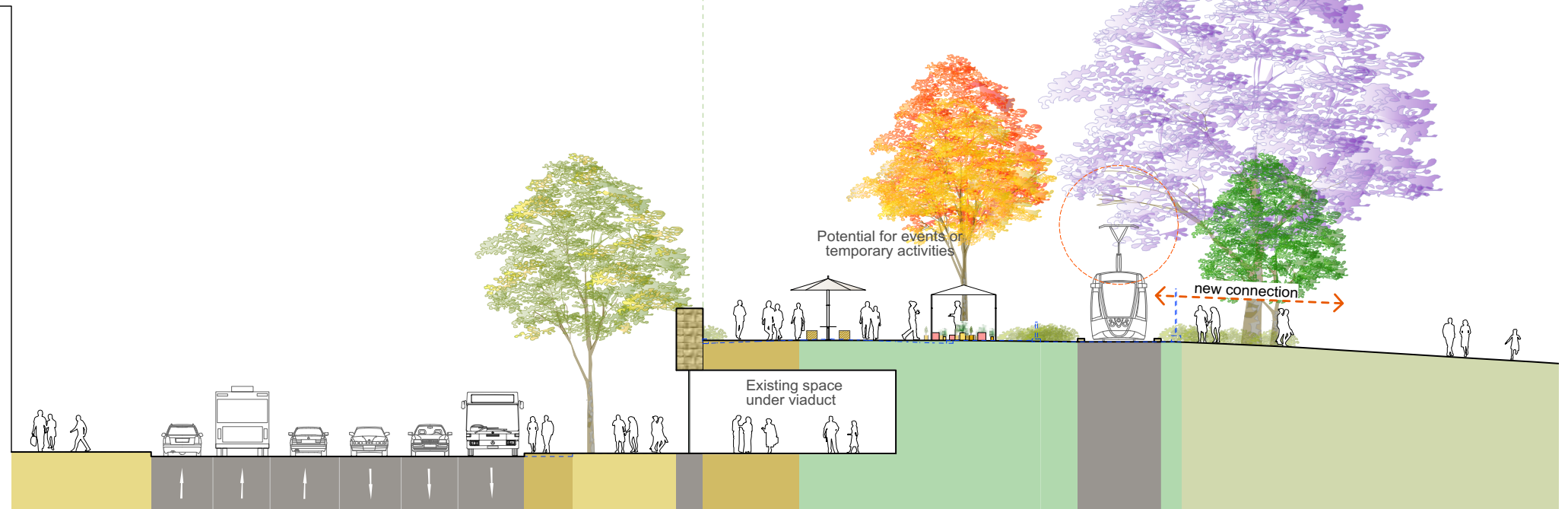




## PARK EXTENSION



Potential

Pitt Street sections and visual representation (Spackman Mossop Michaels)

## Preliminary concept

### Belmore Park internal park upgrade




















The paths, finishes, furniture and fixtures in the Park should be refreshed and upgraded. The review of lighting in the Park could also include investigations into creative lighting to provide park users another layer of interest at night. Key moves include:

1. New bus shelters
2. New low sandstone seating wall
3. Existing bandstand location
4. Gravel surfaced activity zone
5. Path edge expanded to create a new 'heart of the park' - central park space with good solar access
6. Bandstand refurbished and relocated to new 'heart of the park'
7. Selective pruning of tree canopy within the park, of low heritage value trees to provide more solar access to the new 'heart of the park'
8. Investigate relocation of high heritage value tree, or retain in situ as feature in paved space
9. Existing fence removed
10. Park edge extended
11. New planting to complement existing heritage planting
12. Adaptive re-use of men's toilet

### Park Edges

13. Westbound traffic lanes removed from Hay Street as part of precinct-wide traffic changes. Park landscape extends north into Hay Street
14. Vehicle lanes removed from Upper Carriageway Drive. Park landscape extends west onto the viaduct
15. New stair connects Eddy Avenue to Upper Carriageway Drive / viaduct park
16. Tree planting in new median on Eddy Avenue
17. Tree planting in existing median on Eddy Avenue
18. Granite (cobble) paving extends across Eddy Avenue to unite the station and the park
19. Pedestrian crossing to suburban station entry
20. New wide pedestrian crossing at Pitt Street

### LEGEND

	Upgraded asphalt path
	New granite paving
	New cobble stone paving
	New sandstone paving
	Existing kerb/garden bed edge realigned
	Existing fence removed
	Upgraded garden bed
	Proposed garden bed
	Upgraded turf
	New activity space gravel surface & furniture eg: tables + seating for chess, mahjong etc; - table tennis
	Upgraded park seating
	New low seating wall
	Upgraded park and street lighting
	New trees
	Existing trees retained
	Existing tree to be reviewed (SULE <10 years)
	Existing tree to be reviewed for solar access (selective pruning)
	Existing tree to be reviewed / replanted (In consultation with City Arborist)
	Existing tree to be replanted / retained with paved setting





**Belmore Park Preliminary Concept**  
(Spackman Mossop Michaels)



Thanon  
**Khao San**  
ถนนข้าวสาร  
เขตพระนคร

Thanon  
**KHAOSAN**  
ถนนข้าวสารโกชนา

413

SINGHA  
NOW ON  
TAP



NO SMOKING  
WITHIN 4 METRES  
OF THIS AREA

1 week  
Come back  
on 30th November  
0414 354 323



# Pitt Street

## LEGEND

- New public domain
- Central Precinct Renewal Program boundary (TfNSW)

